


ARBOC Issuance Map User Guide

INDUSTRIAL STRATEGIES DIVISION

CLIMATE CHANGE PROGRAM EVALUATION BRANCH



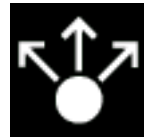
Map Icon Directory



[About](#)




[Home](#)



[Share](#)



[Project Count](#)




[Search](#)



[Legend](#)



[Layer List](#)



[Basemap Gallery](#)



[Measurement](#)



[Filter](#)

About



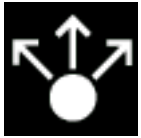
The About icon summarizes information provided in the web map and provides informational links.

Home



The Home icon allows you to return back to the default map view of the U.S

Share

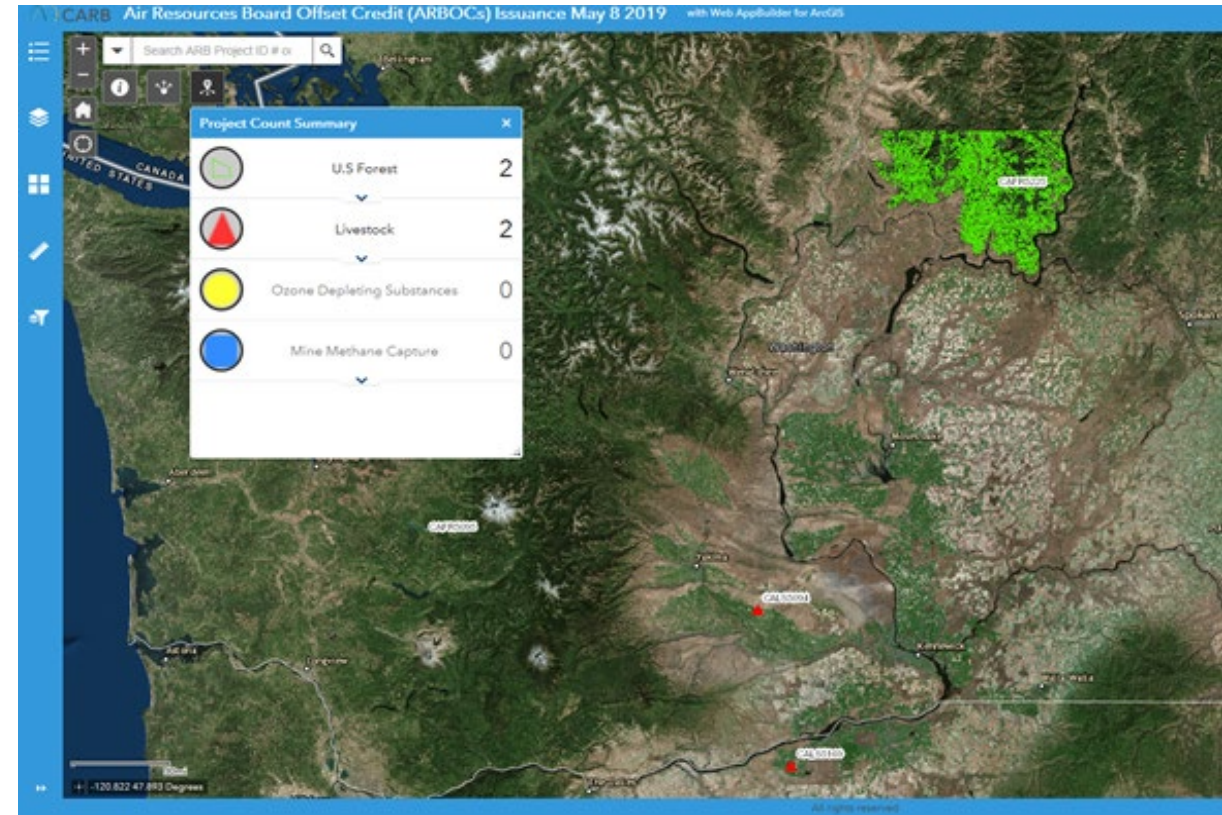


The Share icon allows you to share this map by posting it to your social media account, sending an email with a link, or embedding it in a website or blog.



Project Count

The project count icon provides a summary count of each project type displayed on the map. The count reflects the current extent of the map. For example, if you want the total count of all projects, hit the “home” icon first. If you want to see the count of a particular state or area, zoom into that location first.



Search

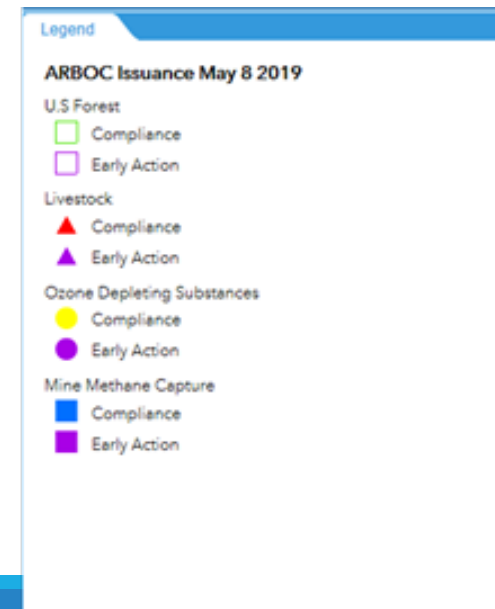
The search icon allows you to search by ARB Project ID#



(Example: CAFR####, CALS####) or Project Name. A partial project name will yield results. Once a result is selected the extent will zoom to the project area.

Legend

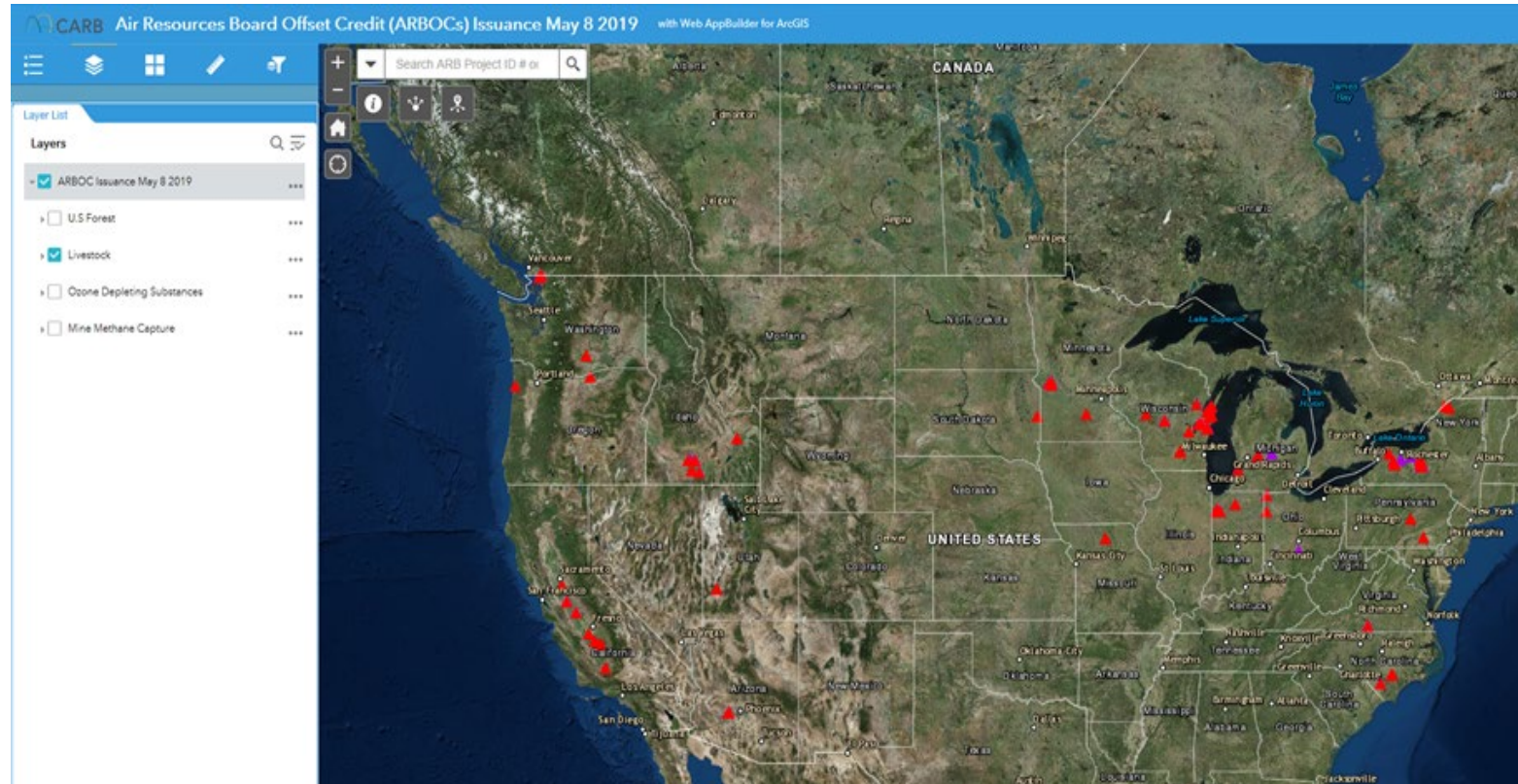
The legend icon displays each project type using different symbols.





Layer List

The layer tool allows you to turn on and off layers that appear on the map. If you would only like to see one project type (example livestock) simply click “off” all other layers.




Basemap Gallery



The basemap icon allows you to change the base map or background image that the map overlays.

Measurement



The Measurement icon allows you to measure the area of a polygon or length of a line, or find the coordinates of a point.

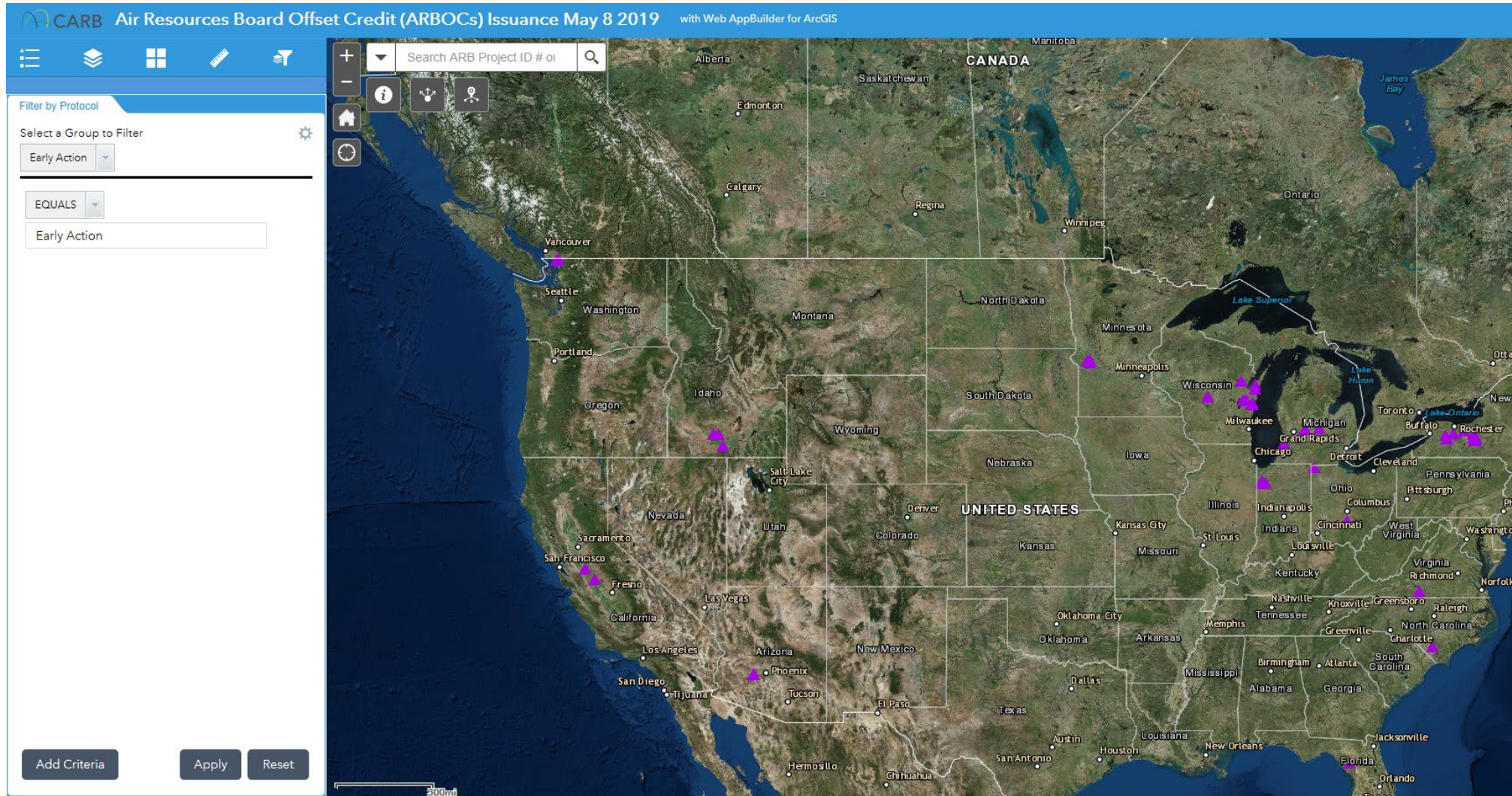


Filter

The filter icon allows you to filter by protocol. For every project type there are Compliance and Early Action projects. Example: You would only like to see Early Action Livestock projects. Repeat the layer list step of clicking off all layers except livestock. Then in the filter box, “Select a Group to Filter” select Early Action. Select “Apply” at the bottom of the box to yield results. The same steps can be completed if you only want to see Compliance projects or if you want to see other project types. (See example next slide)



Filter Cont'd



Please [contact us](#)
for any questions or comments.

Nora Kennedy
Air Pollution Specialist
Industrial Strategies Division
Phone: 916-324-2716
Email: Nora.Kennedy@arb.ca.gov

