

The logo consists of three overlapping orange circles. The text 'COMMUNITY ALLIANCE FOR AGROECOLOGY' is centered within the circles in white, uppercase letters. A small white floral icon is positioned to the right of the word 'COMMUNITY'.

COMMUNITY 
ALLIANCE FOR
AGROECOLOGY

www.allianceforagroecology.org

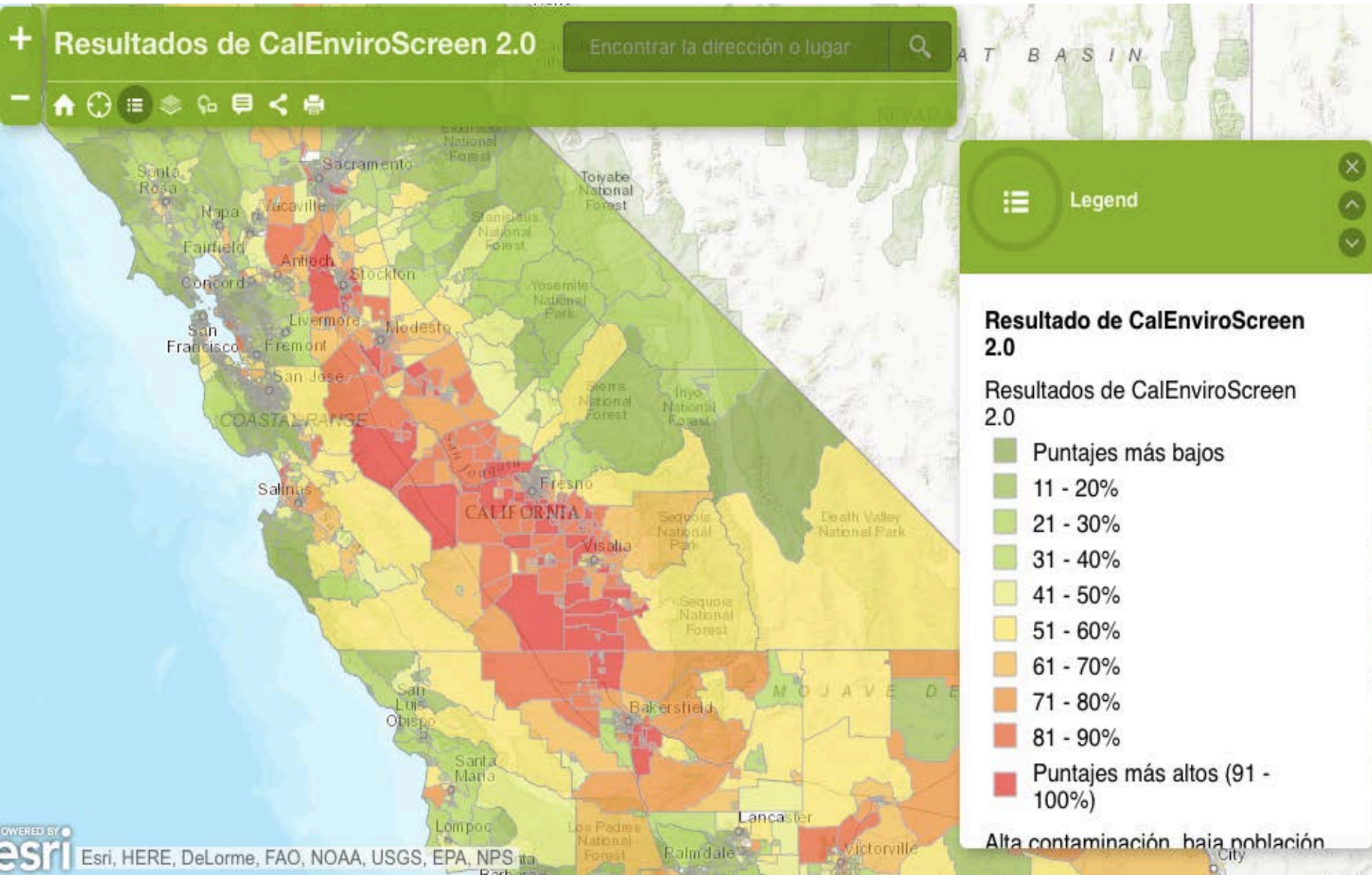
1012 Jefferson Street

Delano, CA 93215

(760) 613-2936

Jan 25th, 2017

The San Joaquin Valley: Kings, Merced, Fresno, Stanislaus, Madera, Tulare, Kern







CALIFORNIA
33

← EL PROGRESO

T

IN MEMORY OF
[Illegible text]







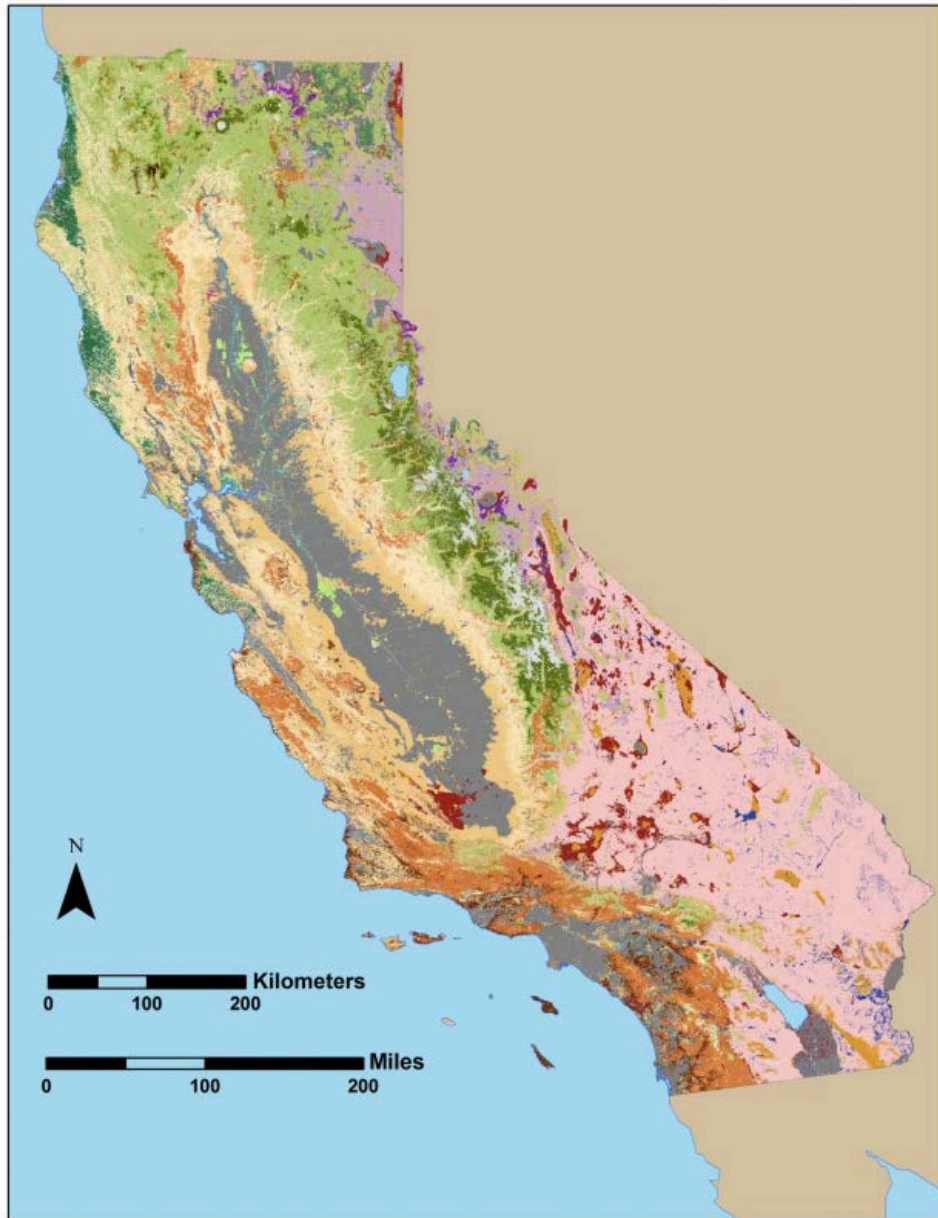


Figure 9. Statewide Vegetation (Macrogroup) Map. The statewide vegetation map used for the climate exposure analysis in this report. This image portrays the distribution of macrogroups which are analyzed. Note that some areas in the central valley and urban centers are in grey, indicating zones that were excluded from this analysis. The natural vegetation in the central valley that is mapped is visible as small extents of vegetation.

A climate change vulnerability assessment of California's terrestrial vegetation. Information Center for the Environment University of California, Davis January 2016


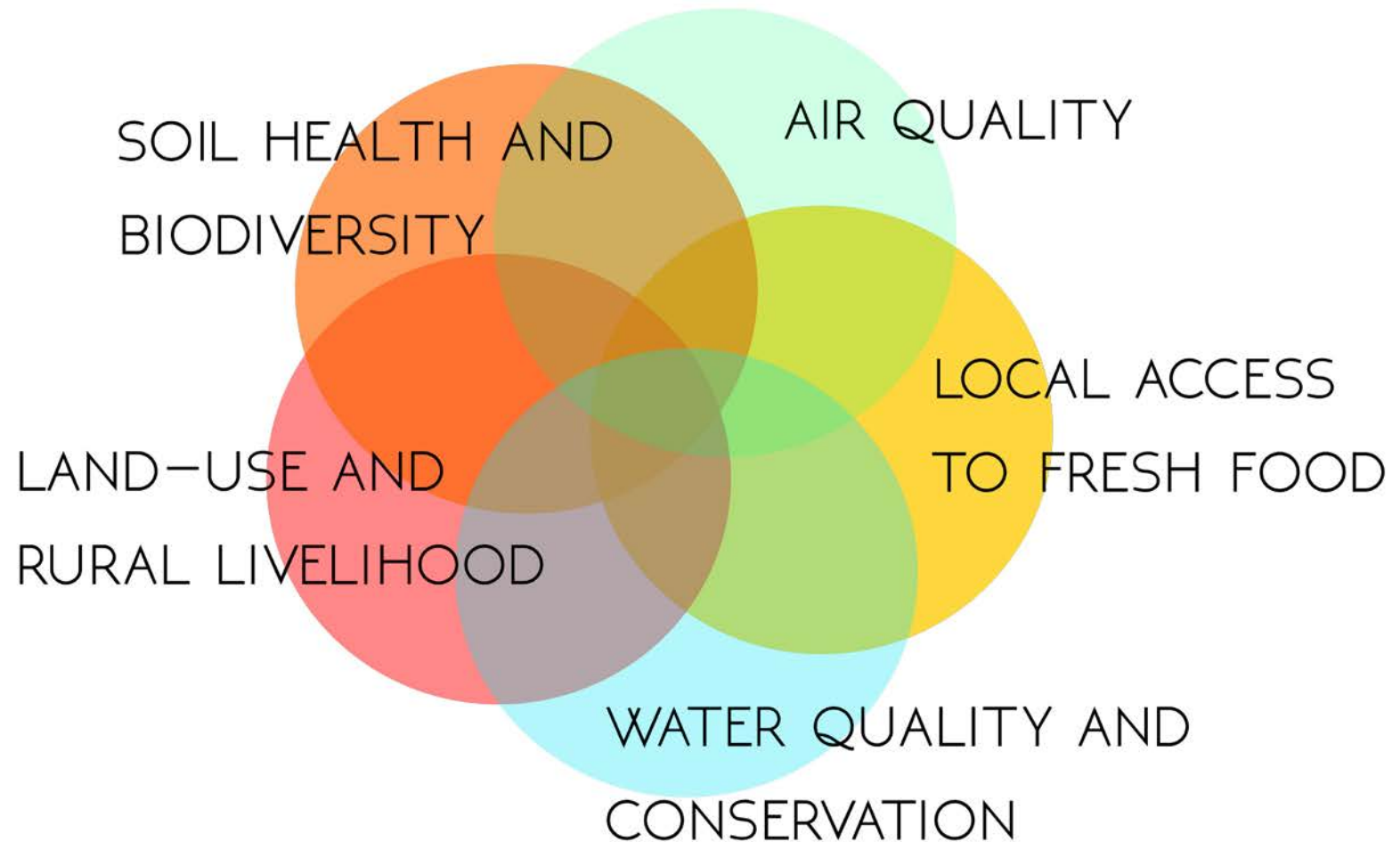


Figure 10. Macrogroup Map Legend. The legend for the macrogroup map.

AGROECOLOGY

AGRICULTURE THAT PROTECTS:



Agroecology Crash Courses

















Janaki Jagannath

(760) 613 2936

www.allianceforagroecology.org