

ADVANCING
30x30
and
CLIMATE
SMART LANDS

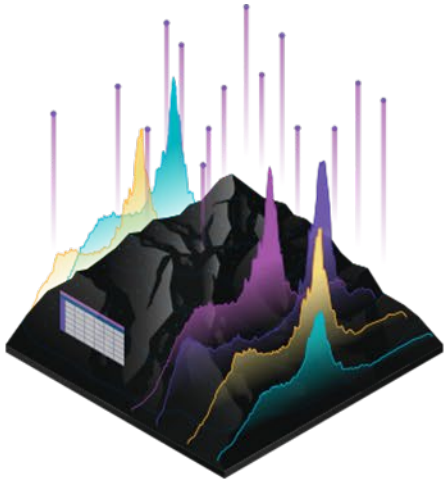
WELCOME!
CA Nature
and the Scoping Plan Update

June 9, 2021




CA NATURE

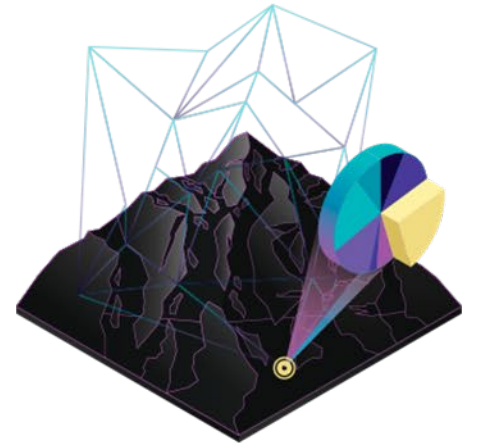
WHAT IS CA NATURE?



Data



Maps



Analysis

30x30

- Conserve 30% of land and coastal waters by 2030
- Pathways to 30x30
- Assessing our status
- Tracking our progress to 30%



The Climate Smart Land Strategy

- Nature-based solutions
- Natural and Working Lands
- Carbon neutrality
- Resilience
- Adaptation



LANDSCAPES and LAND COVER



FORESTS



SHRUBLAND/CHAPARRAL



GRASSLANDS



WETLANDS



CROPLANDS



DESERTS



SUBMERGED AQUATIC VEGETATION



DEVELOPED LANDS

PROVIDE INPUT



EMAIL

CaliforniaNature@Resources.ca.gov



U.S. POSTAL MAIL

California Natural Resources
1416 9th Street #1311
Sacramento, CA 95814



VOICEMAIL

1 (800) 417-0668

www.CaliforniaNature.ca.gov

ADVANCING
30x30
and
CLIMATE
SMART LANDS

THANK YOU!